

Map Notes	Map			Route	Route Common Name	County	GISRoute	Begin MP	To MP	From Description	From Name	To Description	To Name	Length	Width	Treatment	Map SY	Gal Seal	Markings	
	Let	Number	Sheet																Present	RR Xing
Map 1 - SR 1731 Oak Valley Blvd	Y	1	3	SR 1731	Oak Valley Blvd	030-Davie	40001731	1.24	1.51	SR 1754	Twin Creeks Dr	EOM	EOM	0.27	20.00	Double and Fog (#14 Top Stone)	3,180	1,590	No	No
Map 2 - SR 1732 Keswick Dr	Y	2	1	SR 1732	Keswick Dr	030-Davie	40001732	0.00	0.18	SR 1731	Oak Valley Blvd	EOM	EOM	0.18	20.00	Double and Fog (#14 Top Stone)	2,112	1,056	No	No
Map 3 - SR 1733 Aviara Dr	Y	3	1	SR 1733	Aviara Dr	030-Davie	40001733	0.00	0.15	SR 1731	Oak Valley Blvd	EOM	EOM	0.15	20.00	Double and Fog (#14 Top Stone)	1,748	874	No	No
Map 4 - SR 1734 Suntree Dr	Y	4	1	SR 1734	Suntree Dr	030-Davie	40001734	0.00	0.13	SR 1731	Oak Valley Blvd	EOM	EOM	0.13	20.00	Double and Fog (#14 Top Stone)	1,514	757	No	No
Map 5 - SR 1735 Suntree Rd	Y	5	1	SR 1735	Suntree Rd	030-Davie	40001735	0.00	0.10	SR 1734	Suntree Dr	EOM	EOM	0.10	20.00	Double and Fog (#14 Top Stone)	1,185	593	No	No
Map 6 - SR 1736 Oakmont Dr	Y	6	1	SR 1736	Oakmont Dr	030-Davie	40001736	0.00	0.30	SR 1731	Oak Valley Blvd	EOM	EOM	0.30	20.00	Double and Fog (#14 Top Stone)	3,520	1,760	No	No
Map 7 - SR 1737 Oakmont Ct	Y	7	1	SR 1737	Oakmont Ct	030-Davie	40001737	0.00	0.04	S 1736	#N/A	EOM	EOM	0.04	20.00	Double and Fog (#14 Top Stone)	481	241	No	No
Map 8 - SR 1738 Kingsmill Dr	Y	8	1	SR 1738	Kingsmill Dr	030-Davie	40001738	0.00	0.91	SR 1731	Oak Valley Blvd	EOM	EOM	0.91	20.00	Double and Fog (#14 Top Stone)	10,689	5,345	No	No
Map 9 - SR 1739 Isleworth Dr	Y	9	1	SR 1739	Isleworth Dr	030-Davie	40001739	0	0.215	SR 1738	Oakmont Dr	EOM	EOM	0.22	20.00	Double and Fog (#14 Top Stone)	2,523	1,261	No	No
Map 10 - SR 1740 Isleworth Ct	Y	10	1	SR 1740	Isleworth Ct	030-Davie	40001740	0	0.081	SR 1739	Isleworth Dr	EOM	EOM	0.08	20.00	Double and Fog (#14 Top Stone)	950	475	No	No
Map 11 - SR 1741 Kingsmill Pl	Y	11	1	SR 1741	Kingsmill Pl	030-Davie	40001741	0	0.072	SR 1738	Oakmont Dr	EOM	EOM	0.07	20.00	Double and Fog (#14 Top Stone)	845	422	No	No
Map 12 - SR 1742 Kingsmill Ct	Y	12	1	SR 1742	Kingsmill Ct	030-Davie	40001742	0	0.051	SR 1738	Oakmont Dr	EOM	EOM	0.05	20.00	Double and Fog (#14 Top Stone)	598	299	No	No
Map 13 - SR 1743 Lonetree Dr	Y	13	1	SR 1743	Lonetree Dr	030-Davie	40001743	0	0.249	EOM	#N/A	EOM	EOM	0.249	20	Double and Fog (#14 Top Stone)	2,922	1,461	No	No
Map 14 - SR 1744 Lonetree Ct	Y	14	1	SR 1744	Lonetree Ct	030-Davie	40001744	0	0.034	SR 1743	Lonetree Dr	EOM	EOM	0.034	20	Double and Fog (#14 Top Stone)	399	199	No	No
Map 15 - SR 1747 Woodlands Ct	Y	15	3	SR 1747	Woodlands Ct	030-Davie	40001747	0.00	0.07	SR 1731	Oak Valley Blvd	EOM	EOM	0.07	20.00	Double and Fog (#14 Top Stone)	763	381	No	No
Map 16 - SR 1748 Seay Dr	Y	16	2	SR 1748	Seay Dr	030-Davie	40001748	0.00	0.48	SR 1731	Oak Valley Blvd	SR 1797	N Niblick Ct	0.48	20.00	Double and Fog (#14 Top Stone)	5,585	2,793	No	No
Map 17 - SR 1749 Scottsdale Dr	Y	17	2	SR 1749	Scottsdale Dr	030-Davie	40001749	0.00	0.40	SR 1748	Seay Dr	SR 1626	Gun Club Rd	0.40	20.00	Double and Fog (#14 Top Stone)	4,705	2,353	No	No
Map 18 - SR 1750 Broadmoor Dr	Y	18	2	SR 1750	Broadmoor Dr	030-Davie	40001750	0	0.404	SR 1749	Scottsdale Dr	EOM	EOM	0.40	20.00	Double and Fog (#14 Top Stone)	4,740	2,370	No	No
Map 19 - SR 1752 Monarch Ct	Y	19	1	SR 1752	Monarch Ct	030-Davie	40001752	0.00	0.05	SR 1736	Oakmont Dr	EOM	EOM	0.05	20.00	Double and Fog (#14 Top Stone)	587	293	No	No
Map 20 - SR 1753 Suntree Ct	Y	20	1	SR 1753	Suntree Ct	030-Davie	40001753	0.00	0.04	SR 1735	Suntree Rd	EOM	EOM	0.04	20.00	Double and Fog (#14 Top Stone)	411	205	No	No
Map 21 - SR 1754 Twin Creeks Dr	Y	21	3	SR 1754	Twin Creeks Dr	030-Davie	40001754	0.00	0.16	SR 1731	Oak Valley Blvd	SR 1755	N Hiddenbrooke Dr	0.16	20.00	Double and Fog (#14 Top Stone)	1,819	909	No	No
Map 22 - SR 1755 N Hiddenbrooke Dr	Y	22	3	SR 1755	N Hiddenbrooke Dr	030-Davie	40001755	0.00	1.26	EOM	#N/A	EOM	EOM	1.26	20.00	Double and Fog (#14 Top Stone)	14,819	7,410	No	No
Map 23 - SR 1756 N Wildcat Run Ct	Y	23	3	SR 1756	N Wildcat Run Ct	030-Davie	40001756	0.00	0.07	SR 1750	Broadmoor Dr	EOM	EOM	0.07	20.00	Double and Fog (#14 Top Stone)	833	417	No	No
Map 24 - SR 1757 White Eagle Ct	Y	24	1	SR 1757	White Eagle Ct	030-Davie	40001757	0	0.064	SR 1738	Oakmont Dr	EOM	EOM	0.06	20.00	Double and Fog (#14 Top Stone)	751	375	No	No
Map 25 - SR 1758 Foxmoor Ct	Y	25	2	SR 1758	Foxmoor Ct	030-Davie	40001758	0.00	0.06	SR 1750	Broadmoor Dr	EOM	EOM	0.06	20.00	Double and Fog (#14 Top Stone)	645	323	No	No
Map 26 - SR 1759 Suntree Dr	Y	26	1	SR 1759	Suntree Dr	030-Davie	40001759	0.00	0.13	SR 1731	Oak Valley Blvd	EOM	EOM	0.13	20.00	Double and Fog (#14 Top Stone)	1,549	774	No	No
Map 27 - SR 1790 Eagle Watch Ct	Y	27	3	SR 1790	Eagle Watch Ct	030-Davie	40001790	0.00	0.04	SR 1731	Oak Valley Blvd	EOM	EOM	0.04	20.00	Double and Fog (#14 Top Stone)	411	205	No	No
Map 28 - SR 1791 E Eden Course Dr	Y	28	2	SR 1791	E Eden Course Dr	030-Davie	40001791	0.00	0.03	SR 1906	Church Steeple Dr	EOM	EOM	0.03	20.00	Double and Fog (#14 Top Stone)	352	176	No	No
Map 29 - SR 1792 Keswick Ct	Y	29	1	SR 1792	Keswick Ct	030-Davie	40001792	0.00	0.03	SR 1731	Oak Valley Blvd	EOM	EOM	0.03	20.00	Double and Fog (#14 Top Stone)	399	199	No	No
Map 30 - SR 1793 Latrobe Ct	Y	30	3	SR 1793	Latrobe Ct	030-Davie	40001793	0.00	0.06	SR 1755	N Hiddenbrooke Dr	EOM	EOM	0.06	20.00	Double and Fog (#14 Top Stone)	645	323	No	No
Map 31 - SR 1794 Ligonier Dr	Y	31	3	SR 1794	Ligonier Dr	030-Davie	40001794	0.00	0.04	SR 1755	N Hiddenbrooke Dr	EOM	EOM	0.04	20.00	Double and Fog (#14 Top Stone)	493	246	No	No
Map 32 - SR 1795 Mill Cove Dr	Y	32	3	SR 1795	Mill Cove Dr	030-Davie	40001795	0.00	0.07	SR 1755	N Hiddenbrooke Dr	SR 1799	S Millbrooke Ct	0.07	20.00	Double and Fog (#14 Top Stone)	833	417	No	No
Map 33 - SR 1796 N Millbrooke Ct	Y	33	3	SR 1796	N Millbrooke Ct	030-Davie	40001796	0.00	0.05	SR 1795	Mill Cove Dr	EOM	EOM	0.05	20.00	Double and Fog (#14 Top Stone)	563	282	No	No
Map 34 - SR 1797 N Niblick Ct	Y	34	2	SR 1797	N Niblick Ct	030-Davie	40001797	0.00	0.09	SR 1748	Seay Dr	EOM	EOM	0.09	20.00	Double and Fog (#14 Top Stone)	1,068	534	No	No
Map 35 - SR 1798 Old Course Dr	Y	35	2	SR 1798	Old Course Dr	030-Davie	40001798	0.00	0.08	SR 1748	Seay Dr	EOM	EOM	0.08	20.00	Double and Fog (#14 Top Stone)	974	487	No	No
Map 36 - SR 1799 S Millbrooke Ct	Y	36	3	SR 1799	S Millbrooke Ct	030-Davie	40001799	0.00	0.05	SR 1795	Mill Cove Dr	EOM	EOM	0.05	20.00	Double and Fog (#14 Top Stone)	634	317	No	No
Map 37 - SR 1900 S Niblick Ct	Y	37	2	SR 1900	S Niblick Ct	030-Davie	40001900	0.00	0.05	SR 1748	Seay Dr	EOM	EOM	0.05	20.00	Double and Fog (#14 Top Stone)	610	305	No	No
Map 38 - SR 1901 St Andrews Dr	Y	38	2	SR 1901	St Andrews Dr	030-Davie	40001901	0.00	0.15	SR 1748	Seay Dr	EOM	EOM	0.15	20.00	Double and Fog (#14 Top Stone)	1,725	862	No	No
Map 39 - SR 1902 W Eden Course Dr	Y	39	2	SR 1902	W Eden Course Dr	030-Davie	40001902	0.00	0.10	SR 1906	Church Steeple Dr	EOM	EOM	0.10	20.00	Double and Fog (#14 Top Stone)	1,162	581	No	No
Map 40 - SR 1903 Arnold Palmer Dr	Y	40	2	SR 1903	Arnold Palmer Dr	030-Davie	40001903	0.00	0.24	SR 1748	Seay Dr	EOM	EOM	0.24	20.00	Double and Fog (#14 Top Stone)	2,816	1,408	No	No
Map 41 - SR 1904 Augusta Ct	Y	41	3	SR 1904	Augusta Ct	030-Davie	40001904	0.00	0.07	SR 1755	N Hiddenbrooke Dr	EOM	EOM	0.07	20.00	Double and Fog (#14 Top Stone)	868	434	No	No
Map 42 - SR 1905 Cartgate Ct	Y	42	2	SR 1905	Cartgate Ct	030-Davie	40001905	0.00	0.09	SR 1798	Old Course Dr	EOM	EOM	0.09	20.00	Double and Fog (#14 Top Stone)	1,056	528	No	No
Map 43 - SR 1906 Church Steeple Dr	Y	43	2	SR 1906	Church Steeple Dr	030-Davie	40001906	0.00	0.07	SR 1748	Seay Dr	SR 1791	E Eden Course Dr	0.07	20.00	Double and Fog (#14 Top Stone)	810	405	No	No
Map 44 - SR 1928 Caudle Meadows Dr	Y	44	2	SR 1928	Caudle Meadows Dr	030-Davie	40001928	0.00	0.15	SR 1621	Beauchamp Rd	SR 1929	Sawgrass Dr	0.15	20.00	Double and Fog (#14 Top Stone)	1,772	886	No	No
Map 45 - SR 1929 Sawgrass Dr	Y	45	2	SR 1929	Sawgrass Dr	030-Davie	40001929	0.00	0.38	SR 1933	Silverod Dr	EOM	EOM	0.38	20.00	Double and Fog (#14 Top Stone)	4,494	2,247	No	No
Map 46 - SR 1930 Grasslands Ct	Y	46	2	SR 1930	Grasslands Ct	030-Davie	40001930	0.00	0.11	SR 1933	Silverod Dr	EOM	EOM	0.11	20.00	Double and Fog (#14 Top Stone)	1,291	645	No	No
Map 47 - SR 1931 Legacy Dr	Y	47	1	SR 1931	Legacy Dr	030-Davie	40001931	0	0.189	SR 1731	Oak Valley Blvd	EOM	EOM	0.19	20.00	Double and Fog (#14 Top Stone)	2,218	1,109	No	No
Map 48 - SR 1933 Silverod Dr	Y	48	2	SR 1933	Silverod Dr	030-Davie	40001933	0.00	0.10	SR 1748	Seay Dr	SR 1929	Sawgrass Dr	0.10	20.00	Double and Fog (#14 Top Stone)	1,209	604	No	No

Maps with Pavement Markings	
0	Maps
0.00	with Markings

Maps with R/R Crossings	
0	Maps



Liquid AC	Rate	Total	
Double and Fog (#14 Top Stone)	0.50	48,136	Gal.
Double and Fog (#78 Stone Only)	0.55	-	Gal.
Mat, Double Seal #78 w/ Fog	0.90	-	Gal.

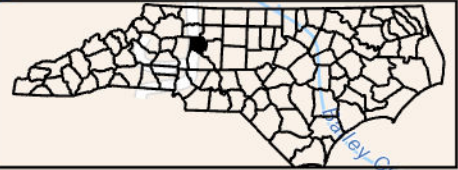
Totals		
Total Map Length	8.21	mi.
Fog Seal Only	-	SY
Double and Fog (#14 Top Stone)	96,272	SY
Double and Fog (#78 Stone Only)	-	SY
Mat, Double Seal #78 w/ Fog	-	SY

PROJECT REFERENCE NO.	SHEET NO.
2026CPT.09.12.20302.3	1

AST Contract Map
Contract DI00374

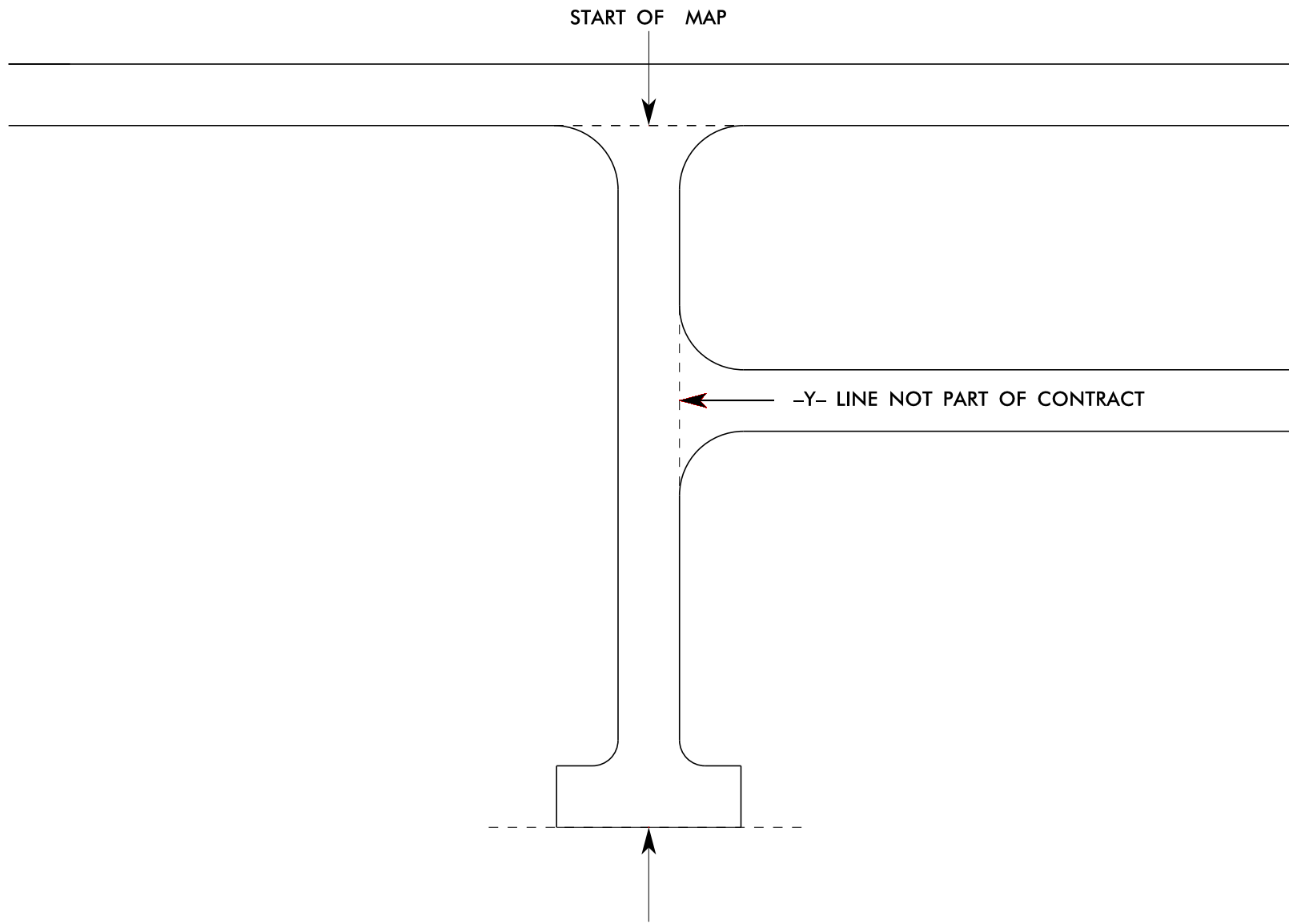
- Map 1 - SR 1731 Oak Valley Blvd
- Map 2 - SR 1732 Keswick Dr
- Map 3 - SR 1733 Aviara Dr
- Map 4 - SR 1734 Suntime Dr
- Map 5 - SR 1735 Suntime Rd
- Map 6 - SR 1736 Oakmont Dr
- Map 7 - SR 1737 Oakmont Ct
- Map 8 - SR 1738 Kingsmill Dr
- Map 9 - SR 1739 Isleworth Dr
- Map 10 - SR 1740 Isleworth Ct
- Map 11 - SR 1741 Kingsmill Pl
- Map 12 - SR 1742 Kingsmill Ct
- Map 13 - SR 1743 Lonetree Dr
- Map 14 - SR 1744 Lonetree Ct
- Map 15 - SR 1747 Woodlands Ct
- Map 16 - SR 1748 Seay Dr
- Map 17 - SR 1749 Scottsdale Dr
- Map 18 - SR 1750 Broadmoor Dr
- Map 19 - SR 1752 Monarch Ct
- Map 20 - SR 1753 Suntime Ct
- Map 21 - SR 1754 Twin Creeks Dr
- Map 22 - SR 1755 N Hiddenbrooke Dr
- Map 23 - SR 1756 N Wildcat Run Ct
- Map 24 - SR 1757 White Eagle Ct
- Map 25 - SR 1758 Foxmoor Ct
- Map 26 - SR 1759 Suntime Dr
- Map 27 - SR 1790 Eagle Watch Ct
- Map 28 - SR 1791 E Eden Course Dr
- Map 29 - SR 1792 Keswick Ct
- Map 30 - SR 1793 Latrobe Ct
- Map 31 - SR 1794 Ligonier Dr
- Map 32 - SR 1795 Mill Cove Dr
- Map 33 - SR 1796 N Millbrooke Ct
- Map 34 - SR 1797 N Niblick Ct
- Map 35 - SR 1798 Old Course Dr
- Map 36 - SR 1799 S Millbrooke Ct
- Map 37 - SR 1900 S Niblick Ct
- Map 38 - SR 1901 St Andrews Dr
- Map 39 - SR 1902 W Eden Course Dr
- Map 40 - SR 1903 Arnold Palmer Dr
- Map 41 - SR 1904 Augusta Ct
- Map 42 - SR 1905 Cartgate Ct
- Map 43 - SR 1906 Church Steeple Dr
- Map 44 - SR 1928 Caudle Meadows Dr
- Map 45 - SR 1929 Sawgrass Dr
- Map 46 - SR 1930 Grasslands Ct
- Map 47 - SR 1931 Legacy Dr
- Map 48 - SR 1933 Silverrod Dr

Treatment
 Double and Fog (#14 Top Stone)
 Double and Fog (#78 Stone Only)



PROJECT REFERENCE NO.

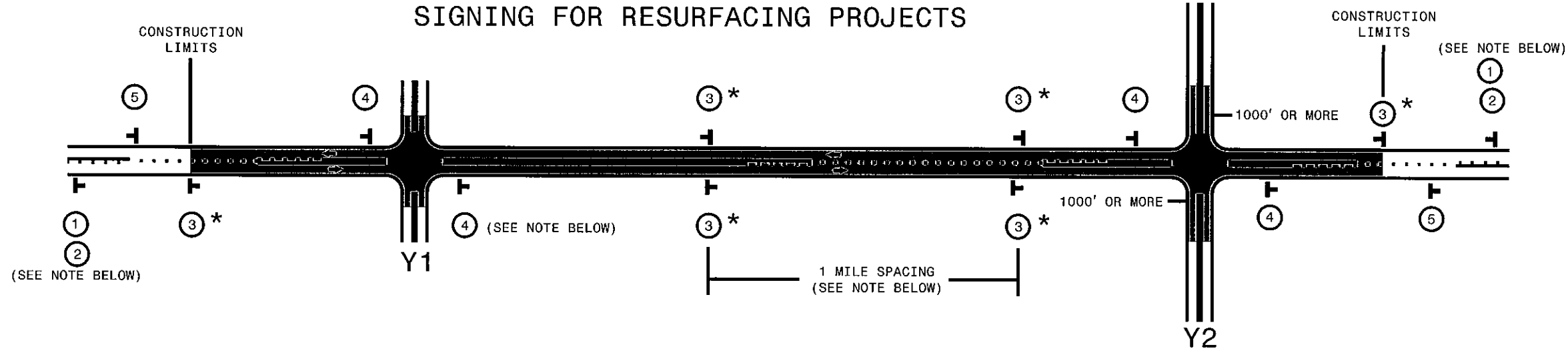
SHEET NO.



THE PROJECT PLANS DENOTE ALL ROAD TERMINUS AS END OF MAINTENANCE: THIS IS INTENDED TO DESCRIBE ANY TYPE GEOMETRY THAT MAY EXIST, INCLUDING CUL-DE-SAC, T-TURN, L-TURN, TRANSITION TO UNPAVED, TRANSITION TO PRIVATE ROAD, ETC.

Y-LINE TIE IN DETAIL

SIGNING FOR RESURFACING PROJECTS



LEGEND	
	PORTABLE WORK ZONE SIGN (1110.02)
	DIRECTION OF TRAFFIC FLOW

MAINLINE (-L-) SIGNING

-Y- LINE SIGNING

SIGNING NOTES AND PLACEMENT PER DIRECTION	 	<p>PLACE 1000' PRIOR TO BEGINNING OF CONSTRUCTION LIMITS. ONLY USED ON -Y- LINES IF RESURFACING LIMITS EXTEND 1000' ALONG -Y- LINE.</p> <p>#2 SIGN ONLY USED WHEN RESURFACING LIMITS ARE 2 OR MORE MILES IN LENGTH. ROUND UP TO NEXT WHOLE NUMBER. (NO FRACTIONAL OR DECIMAL NUMBERS)</p>	<p>NO REQUIRED STATIONARY SIGNING FOR THE FOLLOWING -Y- LINE CONDITIONS:</p> <ol style="list-style-type: none"> LESS THAN 1000' OF RESURFACING ALONG -Y- LINE SUBDIVISION ROADS DEAD END ROADS <p>WHEN PAVING/CONSTRUCTION ACTIVITIES PROCEED ACROSS AN UNSIGNED -Y- LINE, ADVANCE WARNING PORTABLE SIGNS SHALL BE USED ALONG THE -Y- LINE AS SHOWN BELOW. REMOVE UPON COMPLETION OF WORK.</p> <div style="display: flex; justify-content: space-around;"> <div style="text-align: center;"> <small>W20-1 48" X 48"</small> </div> <div style="text-align: center;"> <small>W20-7 A 48" X 48"</small> </div> </div> <p>PLACED 500' IN ADVANCE OF FLAGGER. PLACED 250' IN ADVANCE OF FLAGGER.</p>
		<p>PLACE INITIALLY AT THE CONSTRUCTION LIMITS AND SPACE 1 MILE APART THEREAFTER. IF NO -Y- LINES EXIST, PLACE 2ND SET 1/2 MILE FROM THE CONSTRUCTION LIMITS AND THEN SPACE 1 MILE THEREAFTER.</p> <p>STANDARD DRAWING 1110.01 STATIONARY WORK ZONE SIGNS</p>	
		<ul style="list-style-type: none"> THESE ARE FOR -Y- LINES THAT ARE "THROUGH" ROADWAYS. DEAD END AND SUBDIVISION ROADS ARE NOT "THROUGH" ROADWAYS. INSTALL 500' +/- FROM EACH -Y- LINE APPROACH AS SHOWN ABOVE. FOR MULTIPLE -Y- LINES THAT ARE SEPARATED BY 0.25 MILES OR LESS, TREAT AS A SINGLE UNIT AND INSTALL WITHIN 500' OF EACH APPROACH. A MAXIMUM OF 2 SIGN SETS PER MILE. DO NOT INSTALL WHEN -Y- LINES ARE WITHIN 0.5 MILES FROM "END ROAD WORK" SIGN. 	
		<p>PLACE 500' FOLLOWING THE END OF CONSTRUCTION LIMITS OR AS SHOWN WHEN WORK ENDS AT A 3-WAY TEE INTERSECTION. (OPTIONAL)</p>	

* SIGNING FOR ASPHALT SURFACE3 TREATMENTS (ONLY)

SUBSTITUTE LOW/SOFT SHOULDER SIGNS BY ALTERNATING THE FOLLOWING TWO SIGNS: STARTING WITH "UNMARKED PAVEMENT AHEAD" (SP 06026) FOLLOWED BY "LOOSE GRAVEL" (W8-7)

STANDARD DRAWING 1110.01 STATIONARY WORK ZONE SIGNS



RESURFACING ADVANCE WARNING SIGNS FOR RURAL AND SUBURBAN 2 LANE ROADWAYS

SYSTEMTIME:#####
 \$\$\$USERNAME\$\$\$